

## **Atodiad 3**

### **Mapiau Mewnosod**

## **Appendix 3**

### **Inset Maps**




























## **GWYNEDD**

### **Pentrefi Gwasanaeth / Service Villages**

32. Bethel
33. Bontnewydd
34. Botwnnog
35. Chwilog
36. Deiniolen
37. Rachub
38. Tremadog
39. Y Ffôr

# Mapiau Mewnosod / Inset Maps

## Nodiant / Legend

-  Ffin Datblygu / Development Boundary
-  Dynodiad Tai Heb Caniatâd / Housing Allocation without Planning Permission
-  Dynodiad Tai gyda Chaniatâd Cynllunio / Housing Allocation with Planning Permission
-  Clwstwr / Cluster
-  Safle Cyflogaeth i'w Warchod / Safeguarded Employment Site
-  Dynodiad Cyflogaeth / Employment Allocation
-  Safle Cyflogaeth Wrth Gefn i'w Warchod / Safeguarded Reserve Employment Site
-  Safle Cyflogaeth Adwy'r Hafan Employment Site
-  Canol Tref / Town Centre
-  Prif Ardal Siopa / Primary Shopping Area
-  Parth Chwilio Llety Myfyrwyr Pwrpasol / Purpose Built Student Accommodation Search Zone
-  Safle Sipsiwn a Theithwyr i'w Warchod / Protected Gypsy and Traveller Site
-  Safle Sipsiwn a Theithwyr Newydd / New Gypsy and Traveller Site
-  Ardal Tirwedd Arbennig / Special Landscape Area
-  Llecyn Agored/Cae Chwarae i'w Warchod / Protected Open Space/Play Area
-  Safle Gwastraff / Waste Site
-  Terfynfa Rheilffordd a Glanfa i'w Warchod / Protected Railhead and Wharf
-  Cylchfa Rhagod Safle Mwynau / Mineral Site Buffer Zone
-  Ardal a Ffefrir Tywod a Graean / Sand and Gravel Preferred Area
-  Ardal a Ffefrir Carreg Mâl / Crushed Rock Preferred Area
-  Ardal Gwarchod Metelifferaidd Mynydd Parys / Parys Mountain Metalliferous Safeguarding Area
-  Ardal Ymgynhori Glo / Coal Referral Area
-  Llwybr Ffordd Newydd i'w Warchod / Protected New Route Corridor
-  Ardal Gwelliannau A5025 / A5025 Improvement Area
-  Ardal Chwilio Fferm Solar PV / Solar PV Farm Search Area
-  Awdurdod Parc Cenedlaethol Eryri / Snowdonia National Park Authority
-  Awdurdodau Cynllunio Lleol Cyfagos / Adjoining Local Planning Authorities

252000 252200 252400 252600 252800 253000

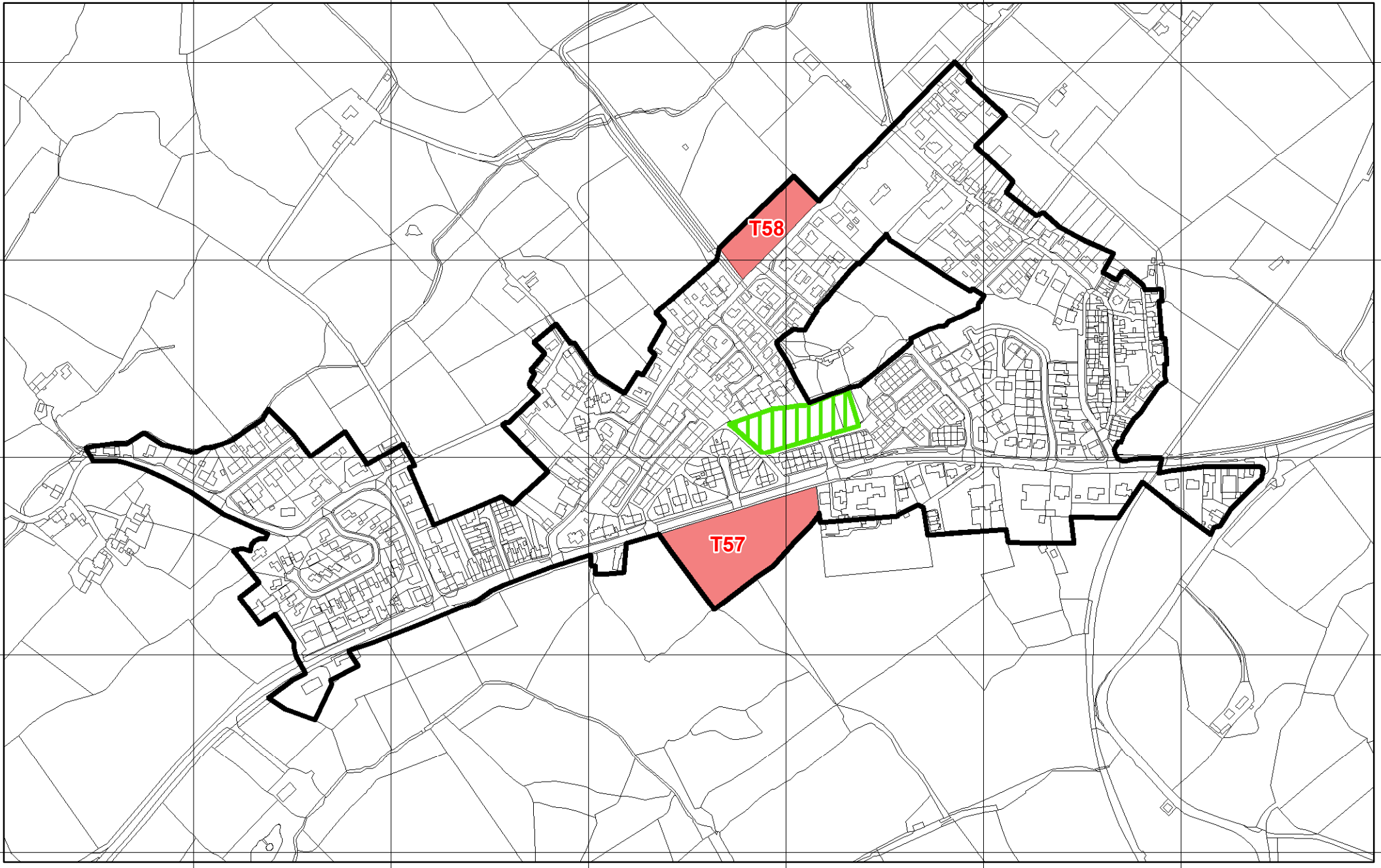
365800

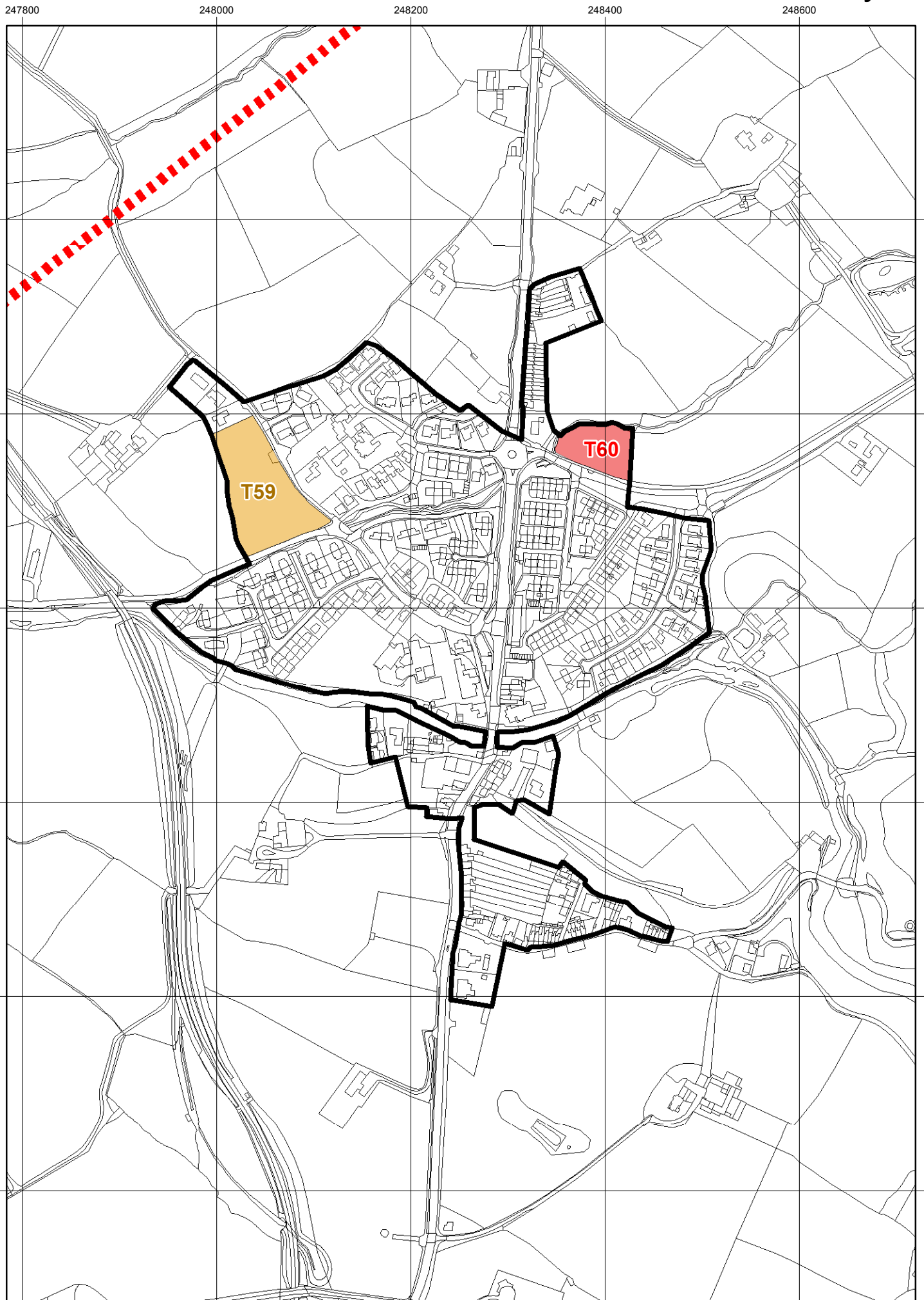
365600

365400

365200

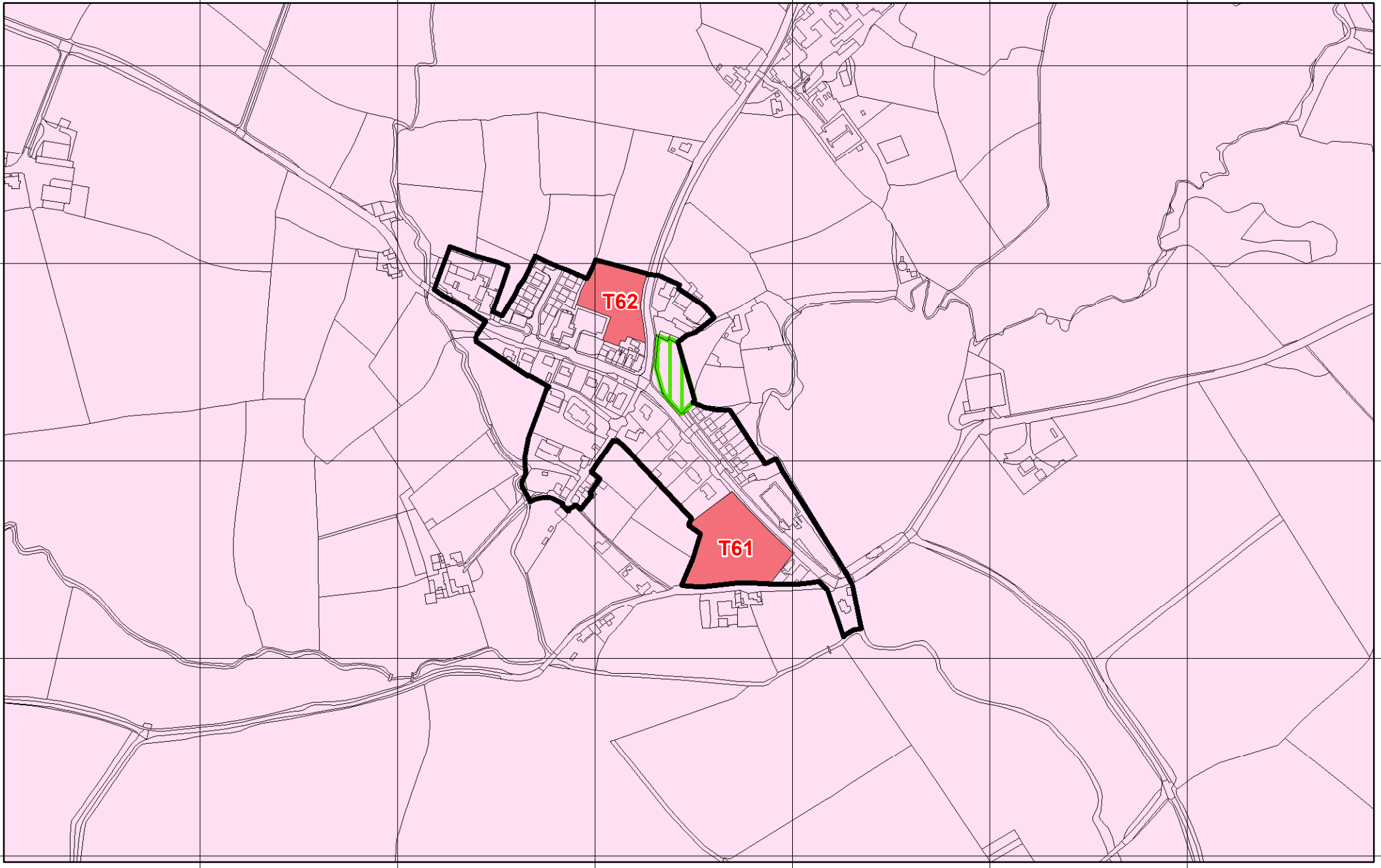
365000





225600 225800 226000 226200 226400 226600

331400  
331200  
331000  
330800  
330600



242600 242800 243000 243200 243400 243600 243800

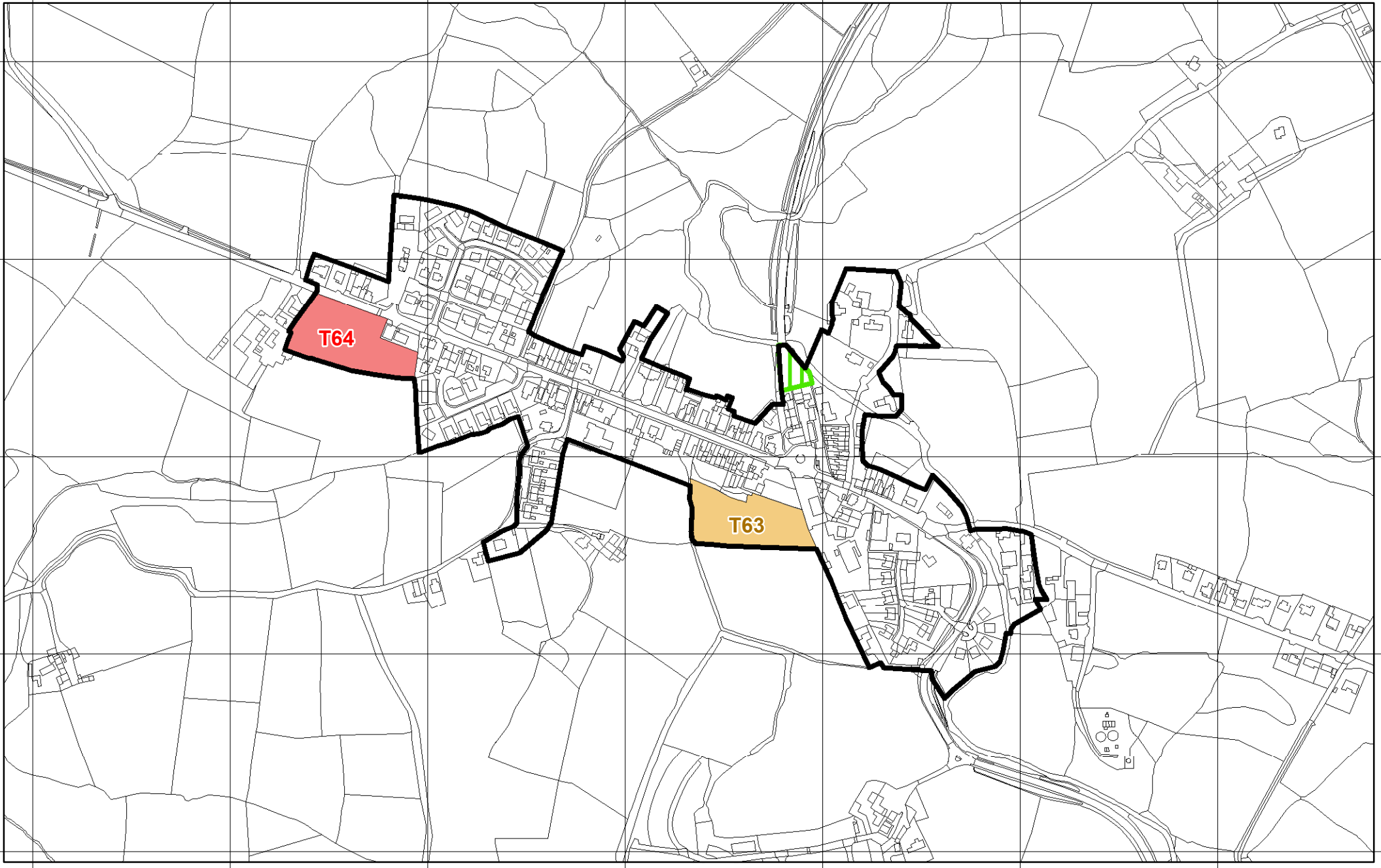
338800

338600

338400

338200

338000



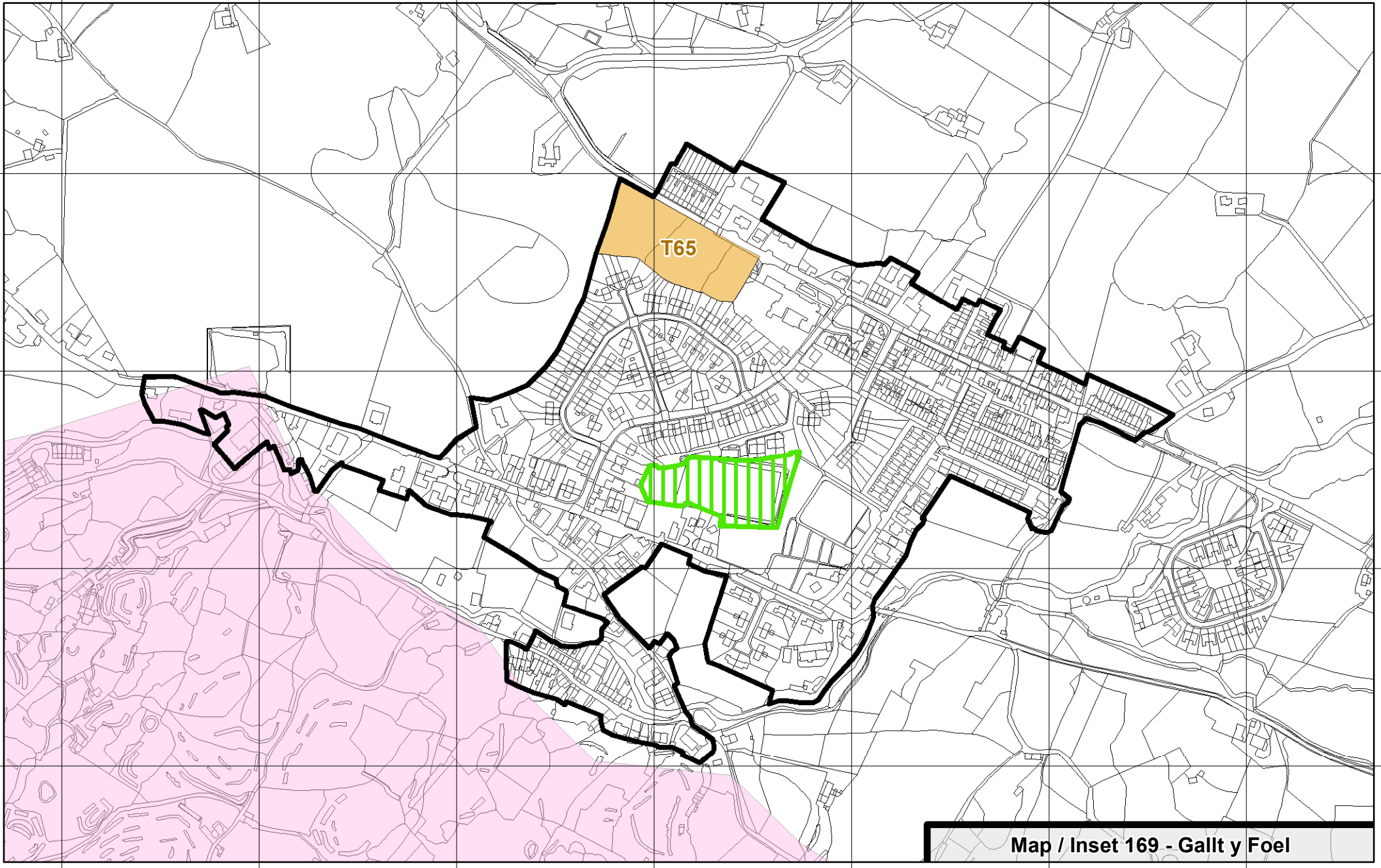
257000 257200 257400 257600 257800 258000 258200

363400

363200

363000

362800



Map / Inset 169 - Gallt y Foel

261800

262000

262200

262400

262600

262800

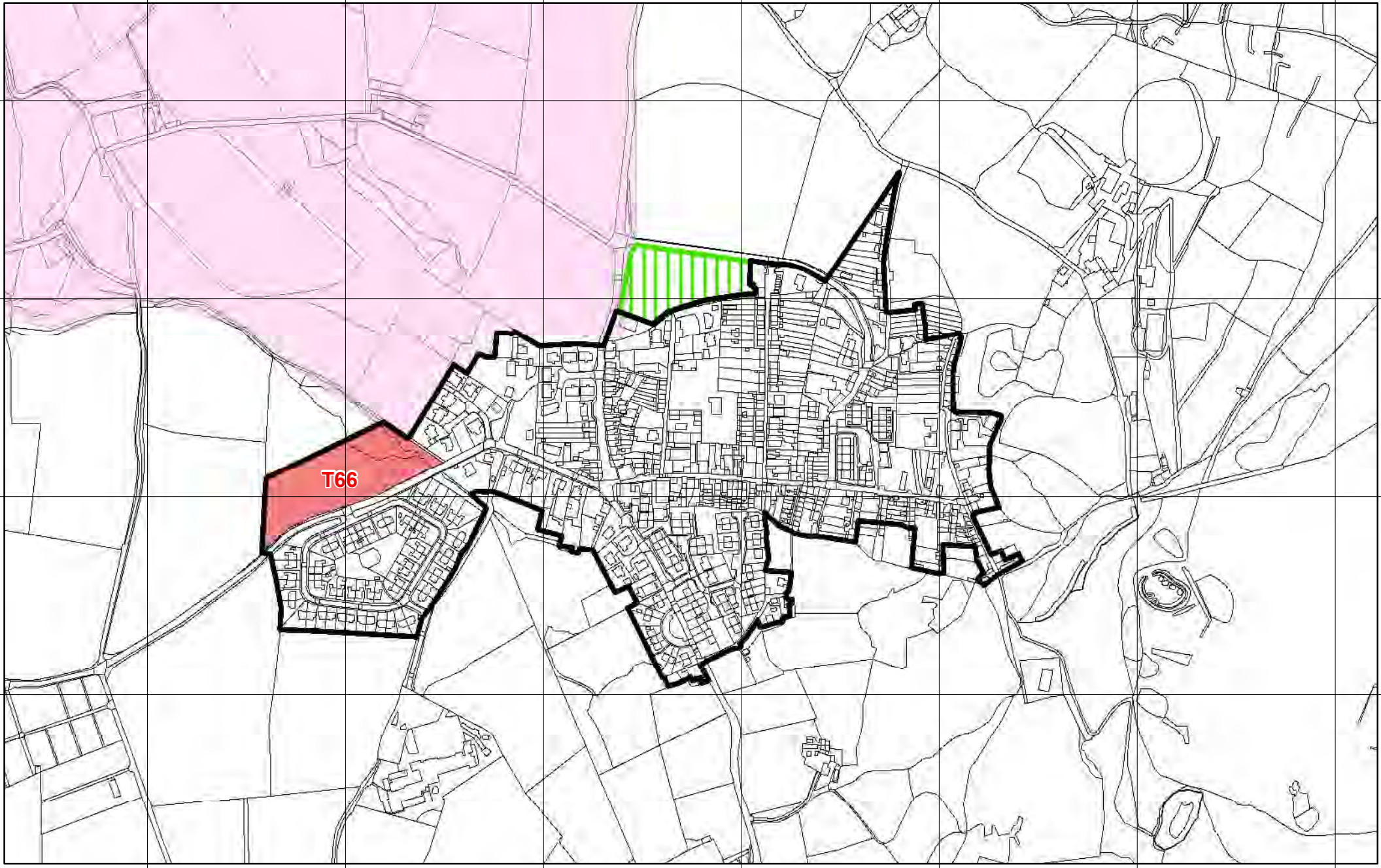
263000

368400

368200

368000

367800





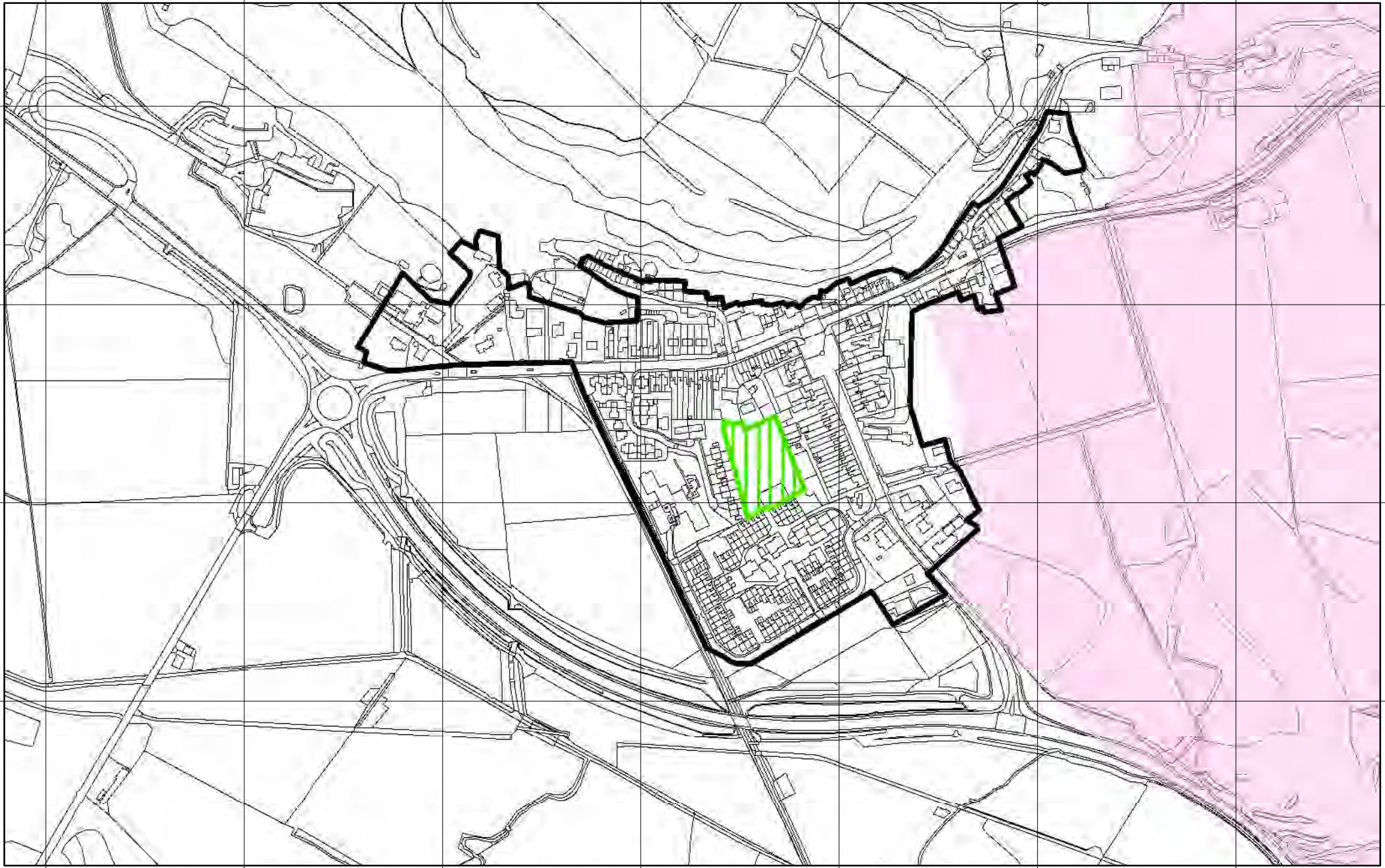
255400 255600 255800 256000 256200 256400 256600

340400

340200

340000

339800



239200 239400 239600 239800 240000 240200 240400

339400

339200

339000

338800

